

Additional info to support Public Health Representation for Bensham Fishers Club

This report contains local level information showing the alcohol related harm in the locality of Bensham Community Fishers Club : 100 Coatsworth Road, Gateshead, NE8 1QP where an application has been made for a Club Premises Certificate. In Figure 1 the black circle represents the location of the premises. The green dots are other licenced premises, the blue dots are the locations of local educational establishments and the red dots are care homes.

The operating schedule provided by the Applicant is rather vague, and I am not satisfied the proposed conditions will promote the licensing objectives of the Prevention of Crime and Disorder, Public Safety and the Protection of Children from Harm.

How alcohol is going to be sold, and by who, is not apparent from the application. There are no details of the training that would be given to staff or additional mechanisms to ensure that a robust operating schedule would be maintained. I have not seen anything within the application that leads me to believe that there is an understanding of what it means to promote the licensing objectives.

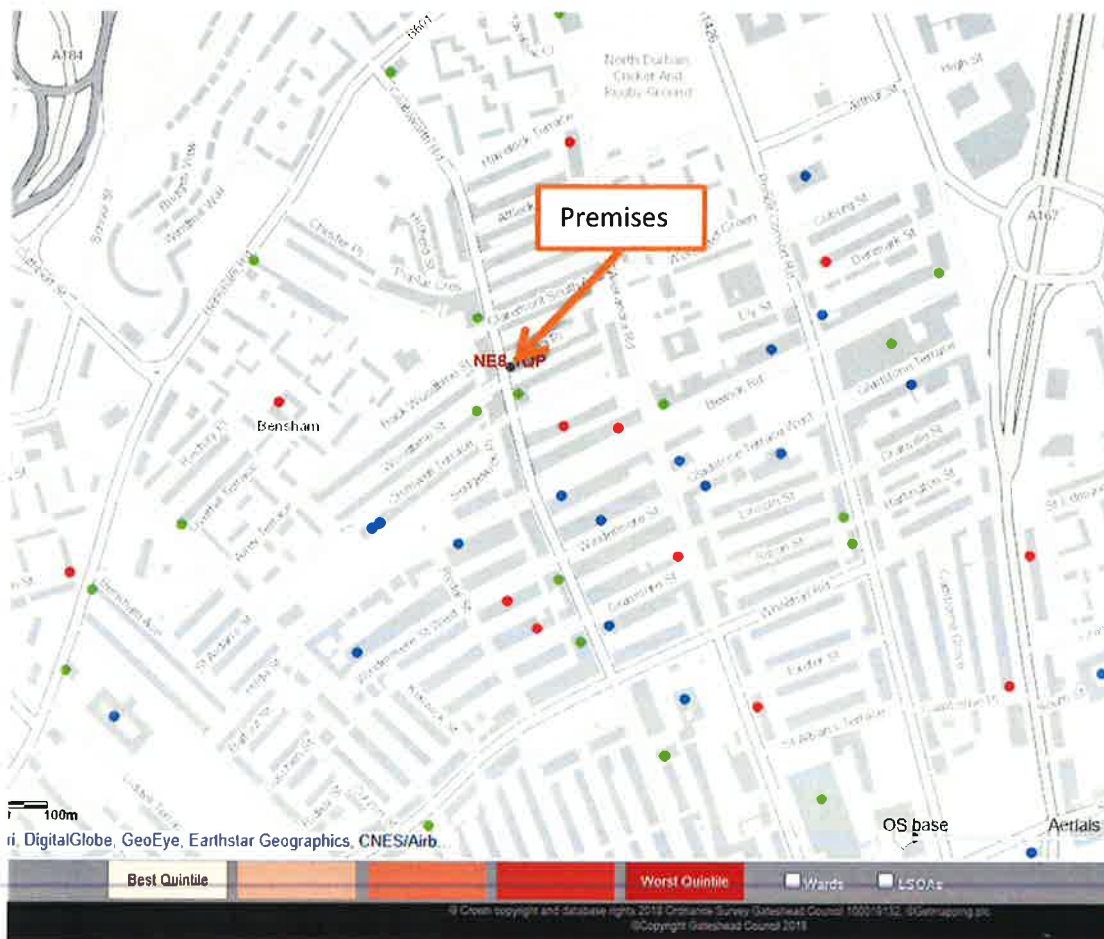


Figure 1. Location of premises and local schools (above)

Deprivation Levels

Rising consumption has been attributed to the increased affordability, availability and promotion of alcohol, along with a greater social acceptance of regular drinking and a tolerance of drunkenness. Increased availability of alcohol has come about through the progressive relaxation of the licensing

Alcohol Related Harms

Hospital Admissions

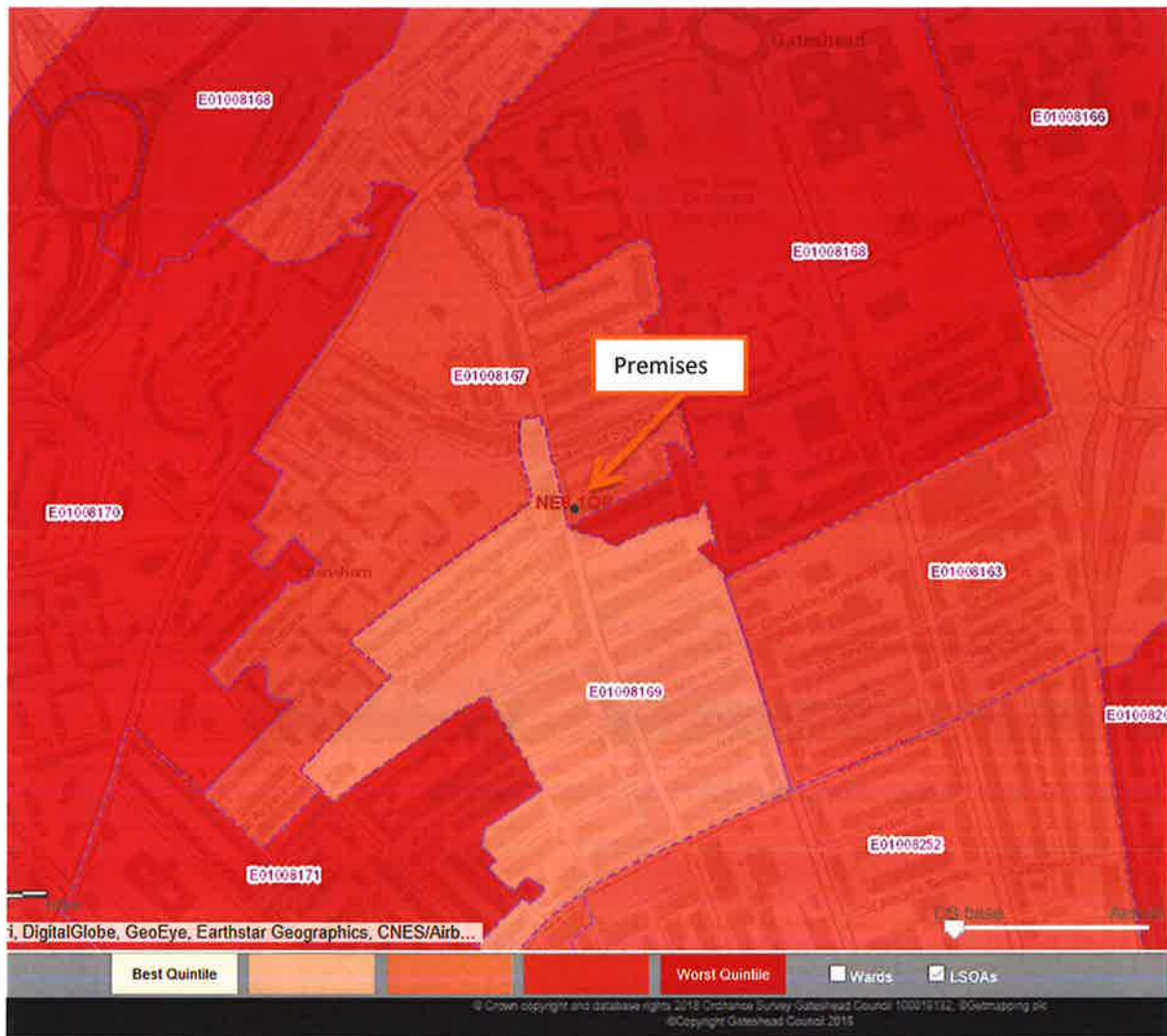
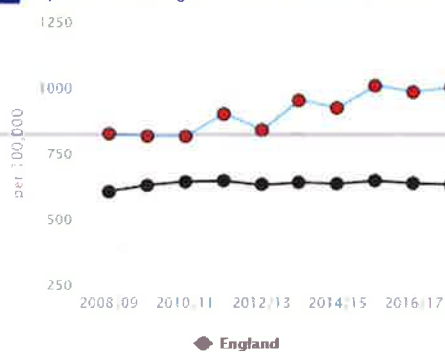


Figure 3. Alcohol Related Hospital Admissions at LSOA level (above)

Admission episodes for alcohol-related conditions (Narrow) (Persons) Gateshead

Directly standardised rate - per 100,000

[Export chart as image](#) [Show confidence intervals](#) [Export table as CSV file](#)



Recent trend: -

Period	Gateshead				North East region	England
	Count	Value	Lower CI	Upper CI		
2008/09	1,601	824	784	866	823	606
2009/10	1,596	815	775	856	831	629
2010/11	1,599	817	777	858	857	643
2011/12	1,770	902	861	946	892	645
2012/13	1,652	840	800	882	856	630
2013/14	1,884	955	912	999	844	640
2014/15	1,820	925	883	968	830	635
2015/16	2,001	1,011	967	1,056	852	647
2016/17	1,966	986	942	1,030	866	636
2017/18	2,007	1,003	960	1,048	862	632

Source: Calculated by Public Health England, Risk Factors Intelligence (RFI) team using data from NHS Digital - Hospital Episode Statistics (HES) and Office for National Statistics (ONS) - Mid Year Population Estimates

Figure 4. Alcohol-related hospital admissions in Gateshead (narrow)

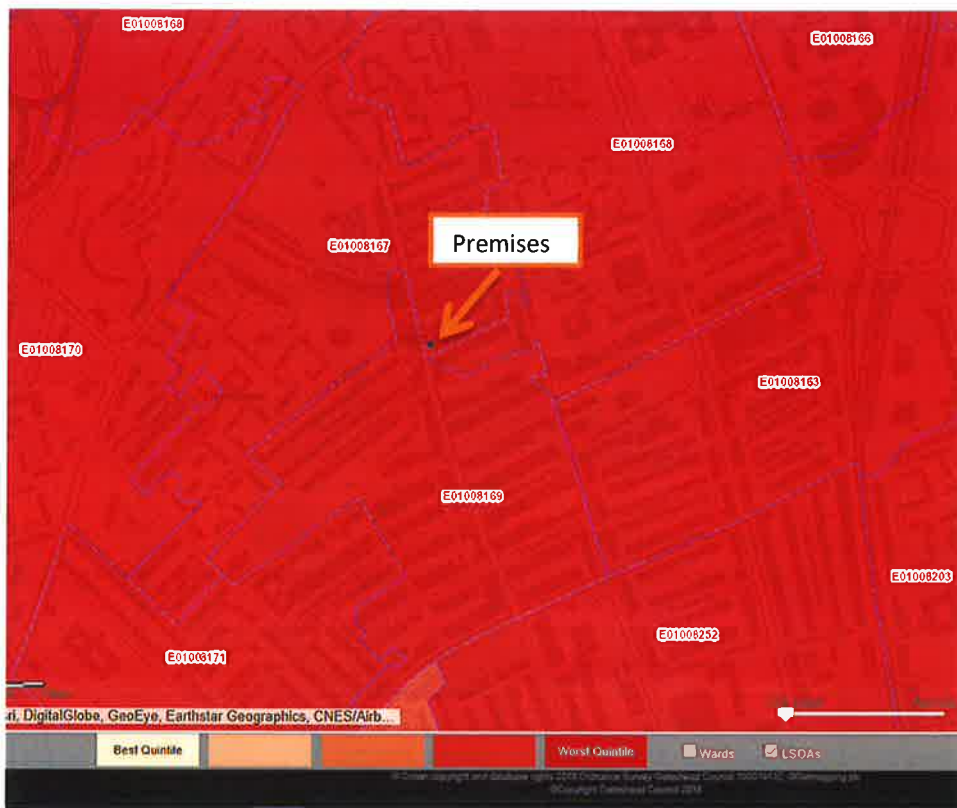


Figure 7. Alcohol related ASB at LSOA (above)

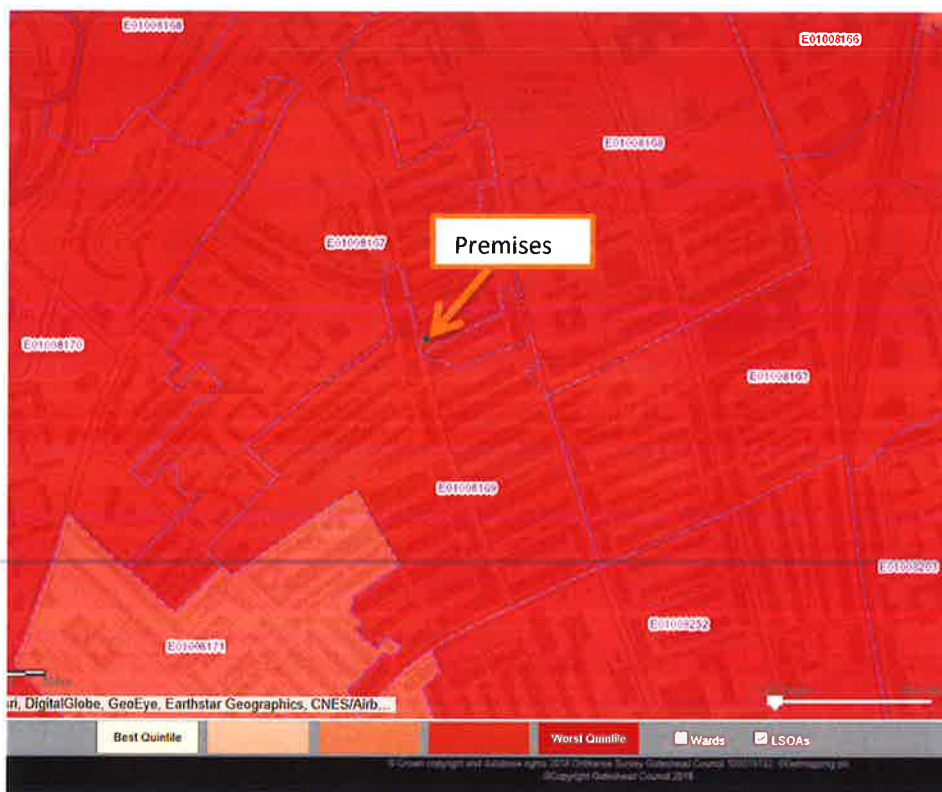


Figure 8. Alcohol related ambulance call outs at LSOA (above)